

NOTES
 1: Reproduced from Ordnance Survey digital map data © Crown copyright 2024. All rights reserved. License number 0100031673.
 2: Contains Ordnance Survey Data © Crown Copyright and database right 2024.


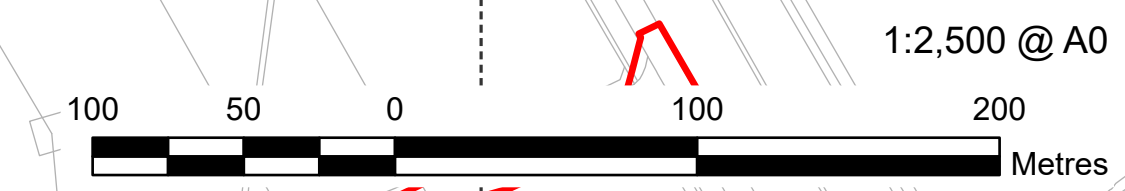
APPLICATION REFERENCE
 H2T_August24_DCO_ChangeNotification

ISSUE PURPOSE
 For consultation

PROJECT NUMBER
 60689030

DRAWING TITLE
 Notification of Proposed Changes Detailed

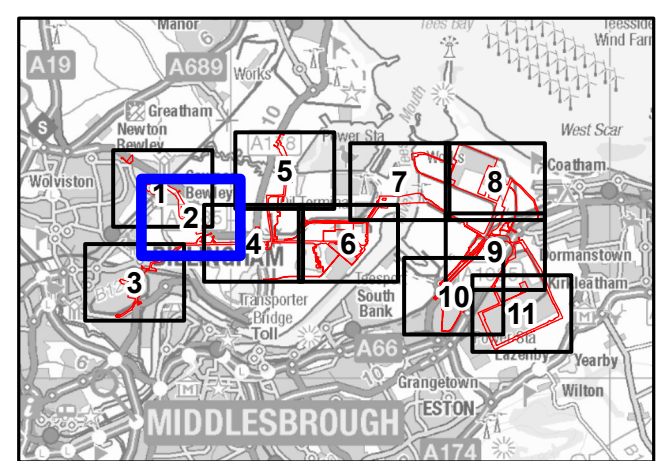

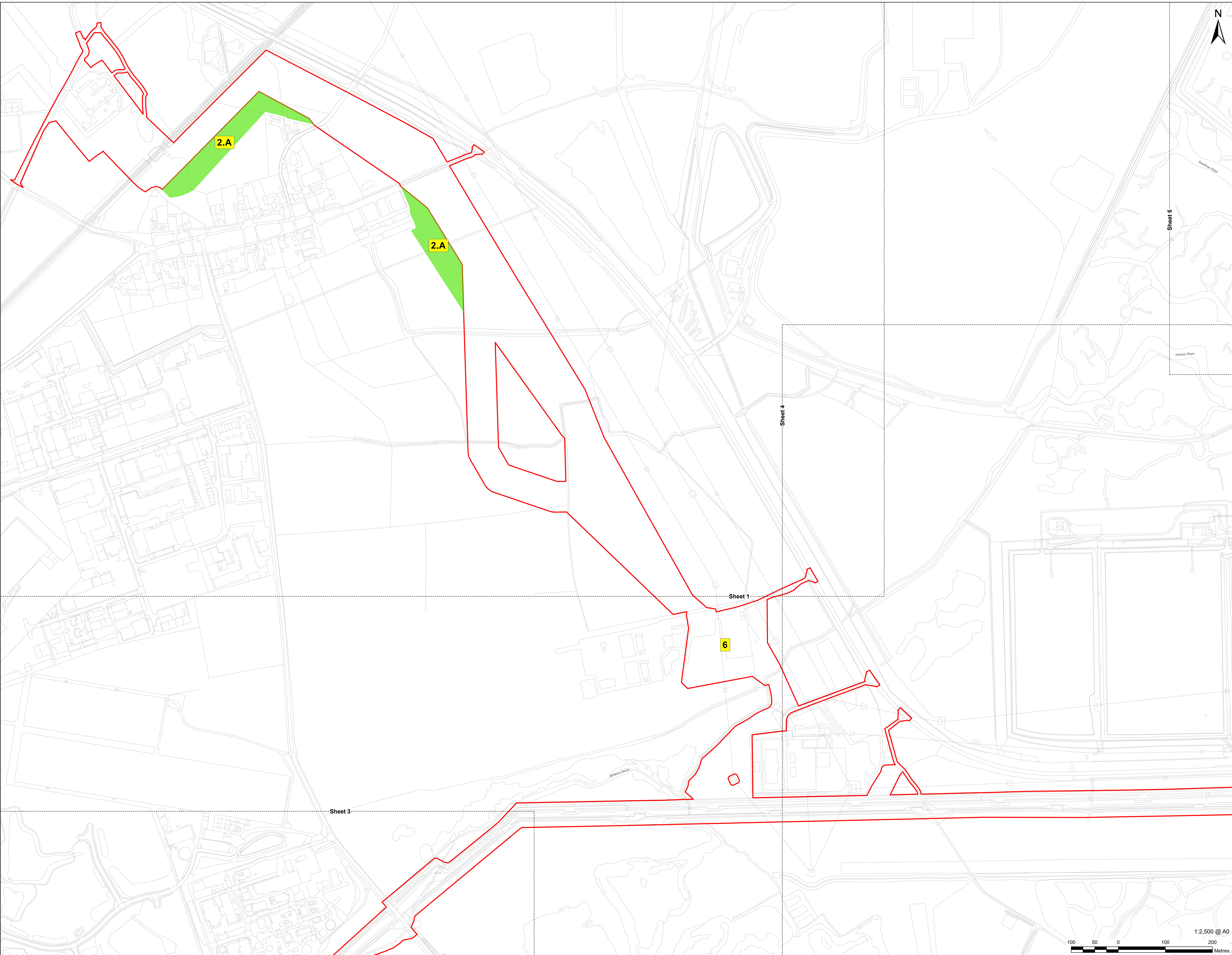
SHEET NUMBER
 Sheet 1 of 11



This drawing has been prepared for the use of AECOM's client. It may not be used, modified, reproduced or relied upon by third parties, except as agreed by AECOM, or as required by law. AECOM accepts no responsibility, and denies any liability, whatsoever, to any party that uses or relies on this drawing without AECOM's express written consent. Do not scale this document. All measurements must be obtained from the stated dimensions.



- LEGEND
- Order limits - For Change Notification - August 2024
 - Change No. 1
 - Land Removed
 - Detailed Sheet Number



- NOTES
- 1: Reproduced from Ordnance Survey digital map data © Crown copyright 2024. All rights reserved. License number 0100031673.
 - 2: Contains Ordnance Survey Data © Crown Copyright and database right 2024.

APPLICATION REFERENCE

H2T_August24_DCO_ChangeNotification

ISSUE PURPOSE

For consultation

PROJECT NUMBER

60689030

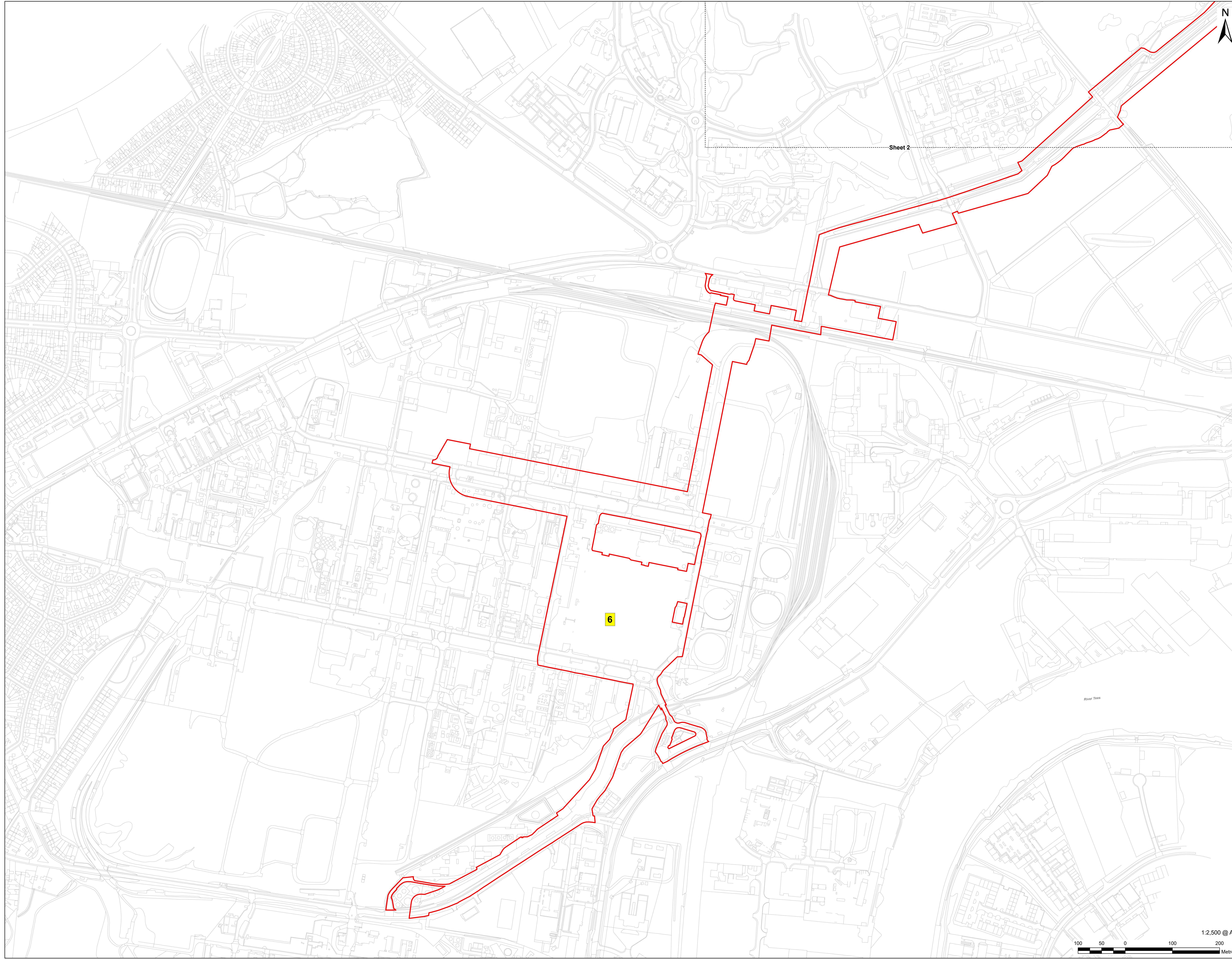
DRAWING TITLE

Notification of Proposed Changes Detailed

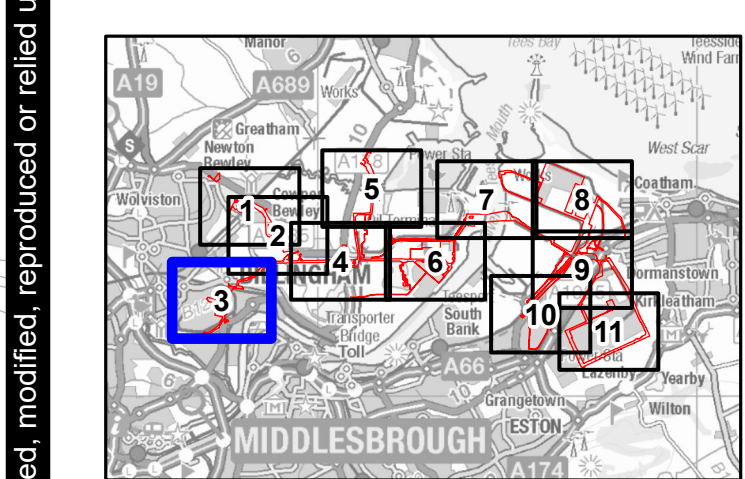
SHEET NUMBER

Sheet 2 of 11





This drawing has been prepared for the use of AECOM's client. It may not be used, modified, reproduced or relied upon by third parties, except as agreed by AECOM, or as required by law. AECOM accepts no responsibility, and denies any liability, whatsoever, to any party that uses or relies on this drawing without AECOM's express written consent. Do not scale this document. All measurements must be obtained from the stated dimensions.



NOTES
 1: Reproduced from Ordnance Survey digital map data © Crown copyright 2024. All rights reserved. License number 010031673.
 2: Contains Ordnance Survey Data © Crown Copyright and database right 2024.

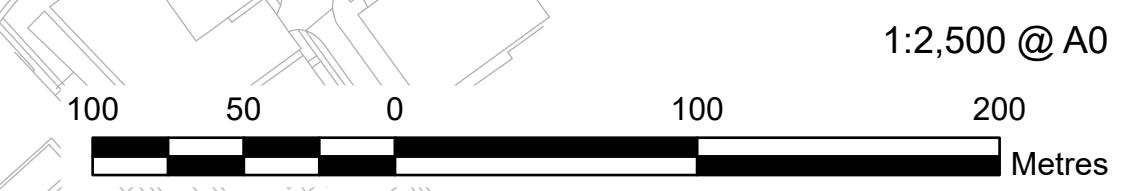
APPLICATION REFERENCE
 H2T_August24_DCO_ChangeNotification

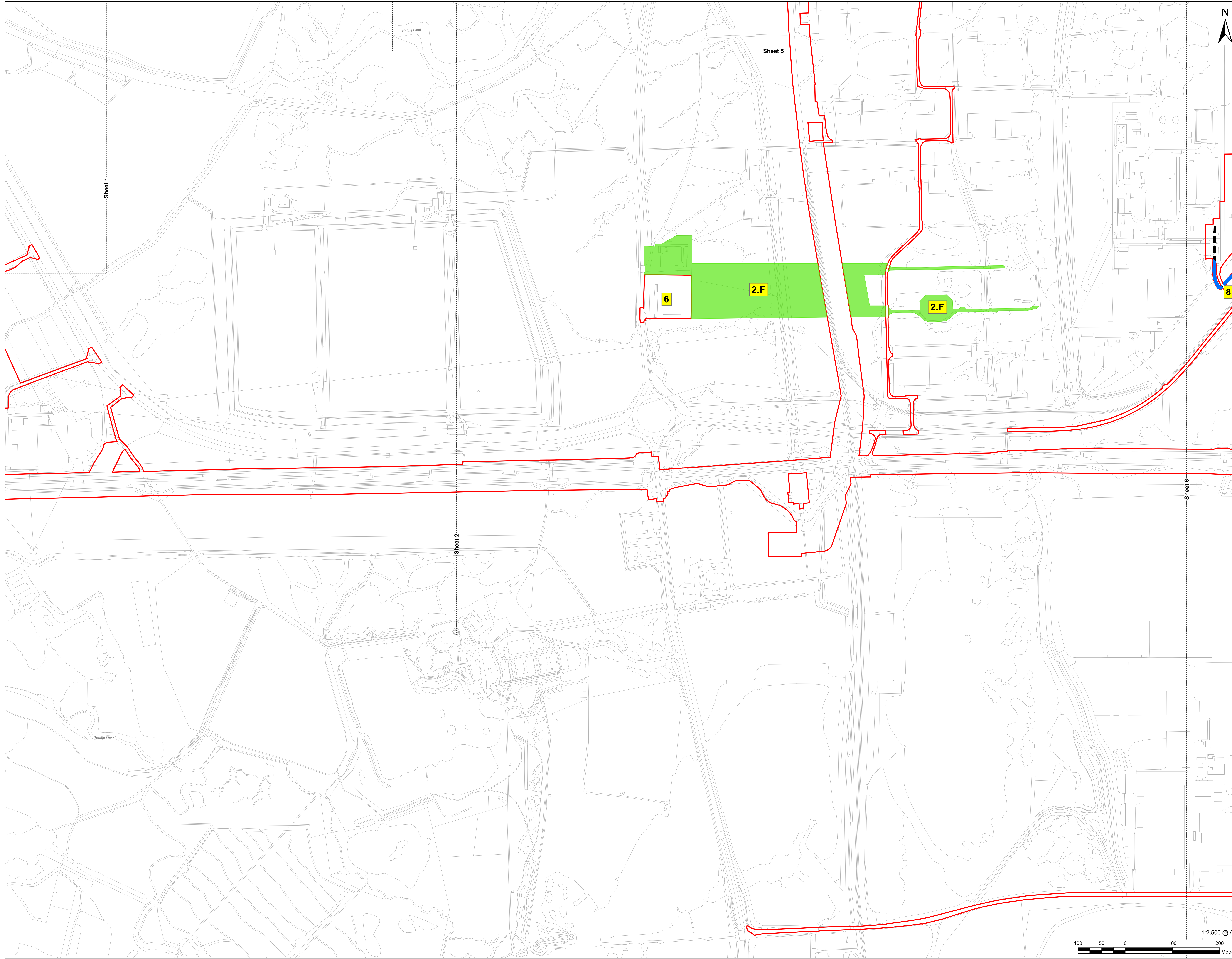
ISSUE PURPOSE
 For consultation

PROJECT NUMBER
 60689030

DRAWING TITLE
 Notification of Proposed Changes Detailed

SHEET NUMBER
 Sheet 3 of 11





- LEGEND**
- Order limits - For Change Notification - August 2024
 - Change No.
 - Additional CA powers for Natural Gas pipeline within Order limits
 - Additional land and CA powers (outside Order limits) for Natural Gas pipeline
 - Land Removed
 - Detailed Sheet Number

NOTES

- 1: Reproduced from Ordnance Survey digital map data © Crown copyright 2024. All rights reserved. License number 010031673.
- 2: Contains Ordnance Survey Data © Crown Copyright and database right 2024.

APPLICATION REFERENCE
H2T_August24_DCO_ChangeNotification

ISSUE PURPOSE
For consultation

PROJECT NUMBER
60689030

DRAWING TITLE
Notification of Proposed Changes Detailed

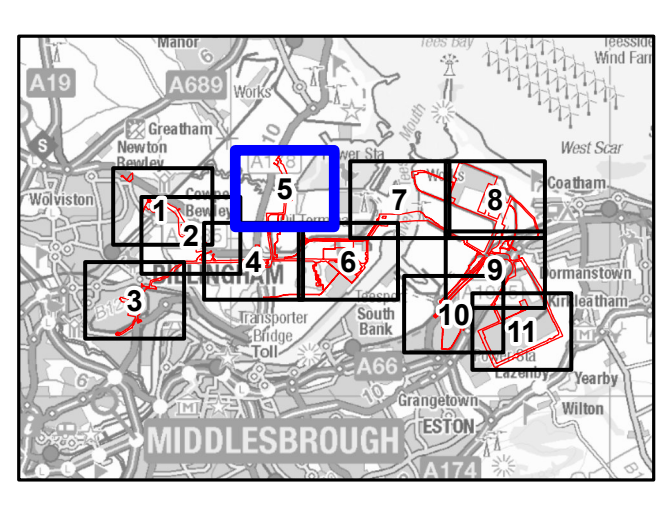

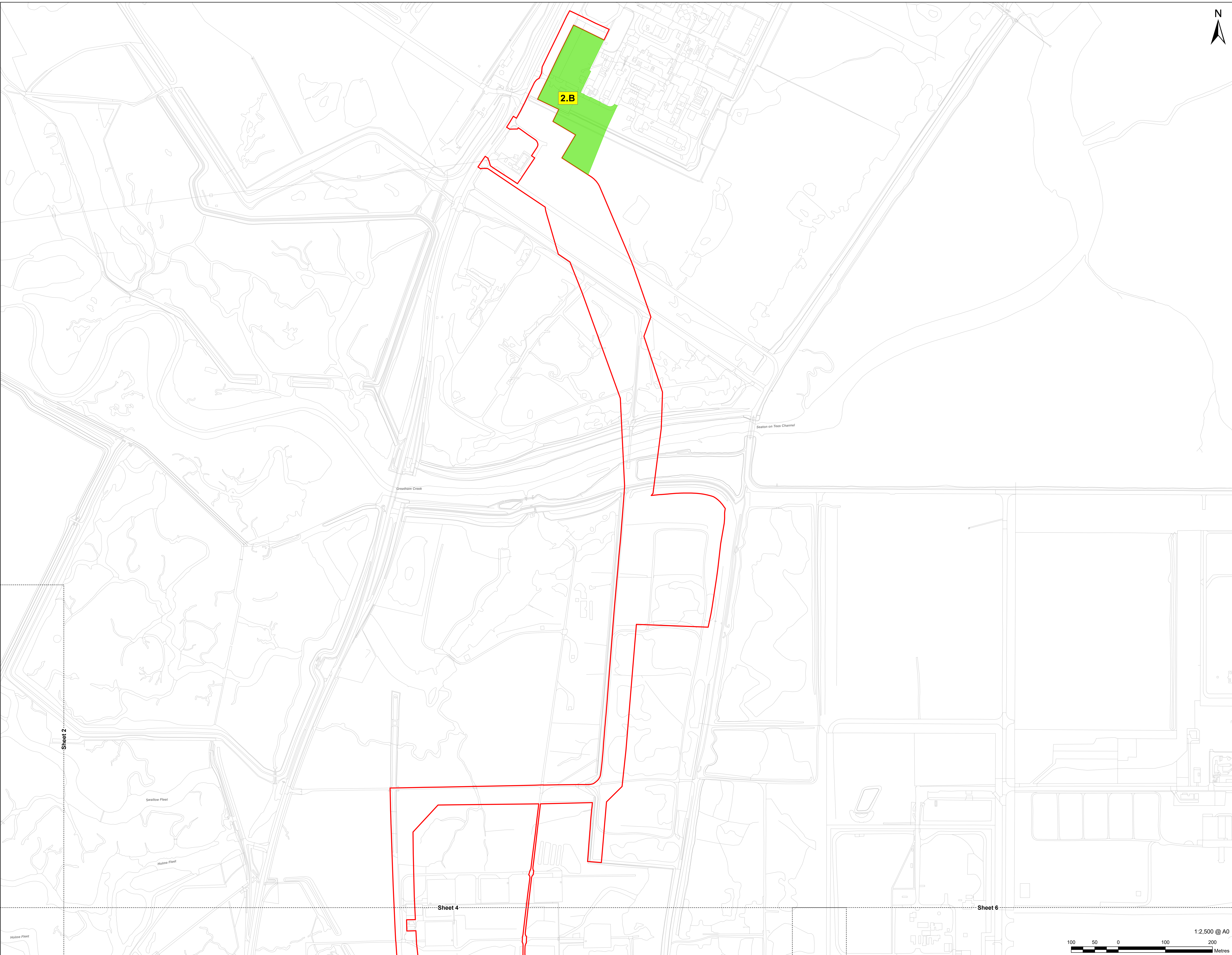
SHEET NUMBER
Sheet 4 of 11



Scale: 1:2,500 @ A0

Scale bar: 100 50 0 100 200 Metres

This drawing has been prepared for the use of AECOM's client. It may not be used, modified, reproduced or relied upon by third parties, except as agreed by AECOM, or as required by law. AECOM accepts no responsibility, and denies any liability, whatsoever, to any party that uses or relies on this drawing without AECOM's express written consent. All measurements must be obtained from the stated dimensions.



NOTES
1: Reproduced from Ordnance Survey digital map data © Crown copyright 2024. All rights reserved. License number 0100031673.
2: Contains Ordnance Survey Data © Crown Copyright and database right 2024.

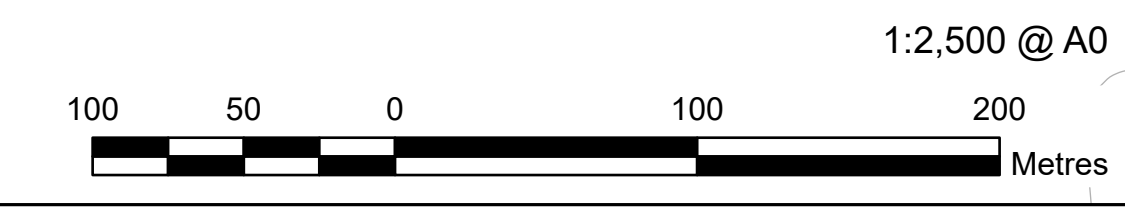
APPLICATION REFERENCE
H2T_August24_DCO_ChangeNotification

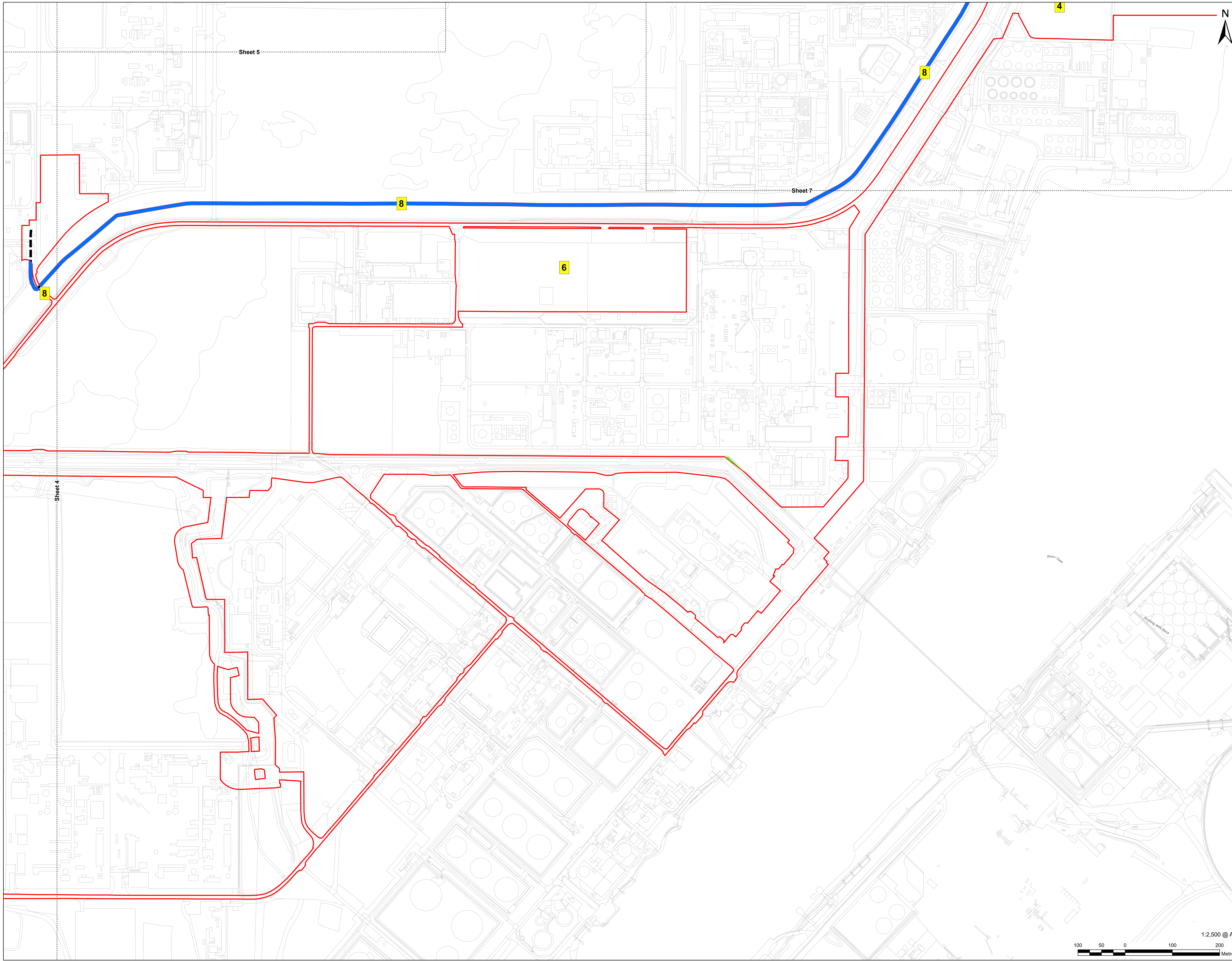
ISSUE PURPOSE
For consultation

PROJECT NUMBER
60689030

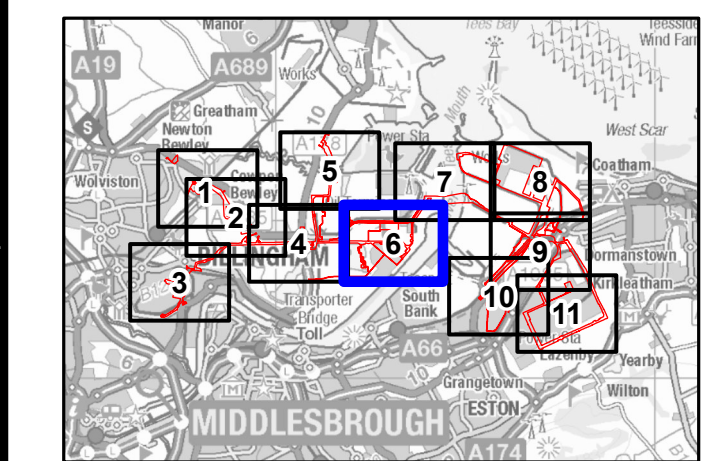
DRAWING TITLE
Notification of Proposed Changes Detailed

SHEET NUMBER
Sheet 5 of 11





The drawing has been prepared for the use of AECOM's client. It may not be used, modified, reproduced or relied upon by third parties, except as agreed by AECOM, and denies any liability, whatsoever, to any party that uses or relies on this drawing without AECOM's express written consent. Do not scale this document. All measurements must be obtained from the stated dimensions.



NOTES

- 1: Reproduced from Ordnance Survey digital map data © Crown copyright 2024. All rights reserved. License number 0100031673.
- 2: Contains Ordnance Survey Data © Crown Copyright and database right 2024.

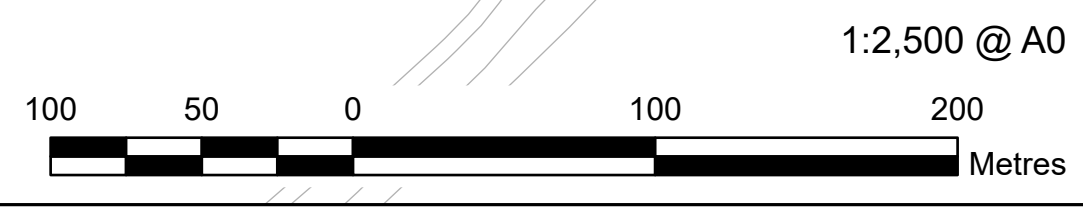
APPLICATION REFERENCE
H2T_August24_DCO_ChangeNotification

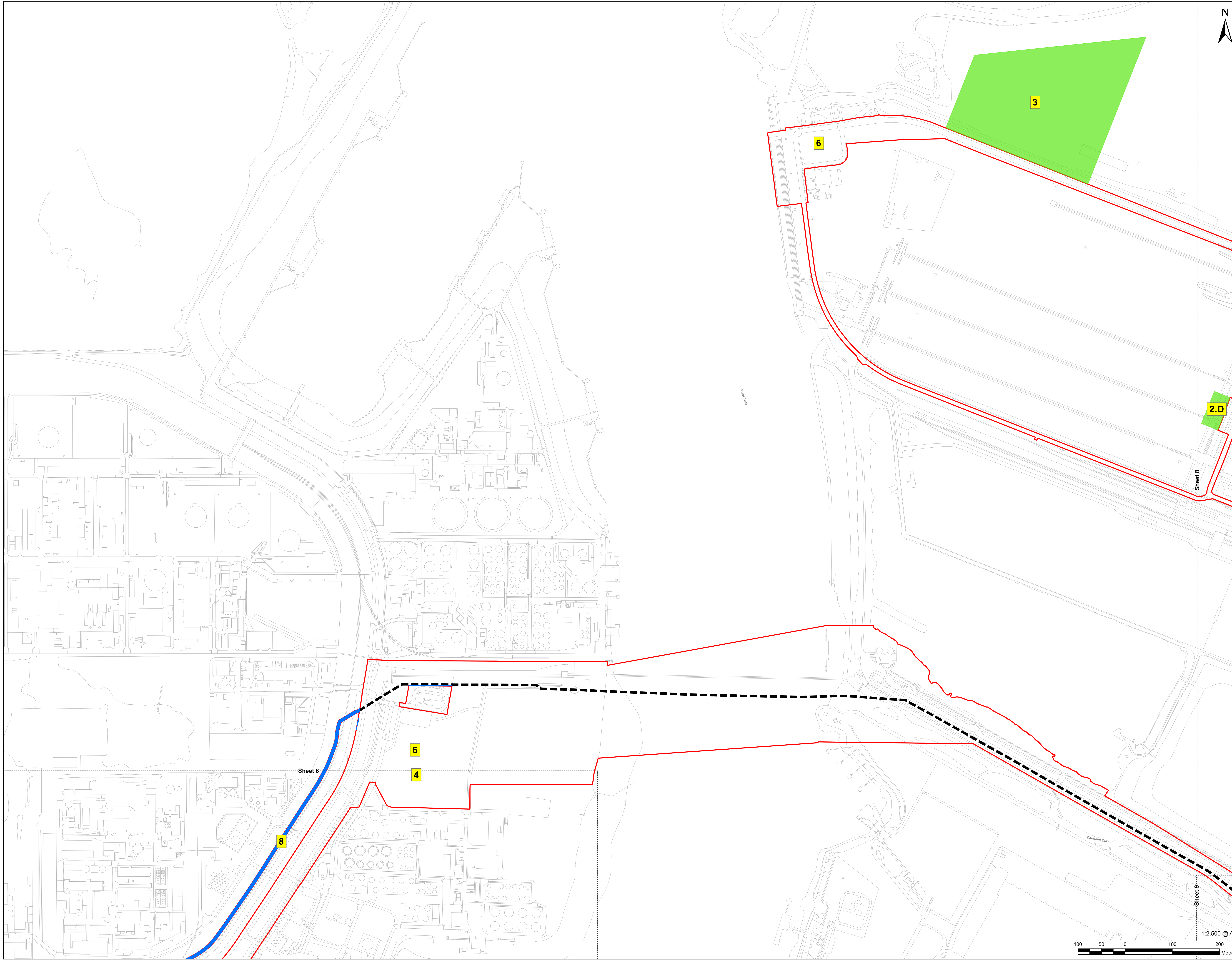
ISSUE PURPOSE
For consultation

PROJECT NUMBER
60689030

DRAWING TITLE
Notification of Proposed Changes Detailed

SHEET NUMBER
Sheet 6 of 11

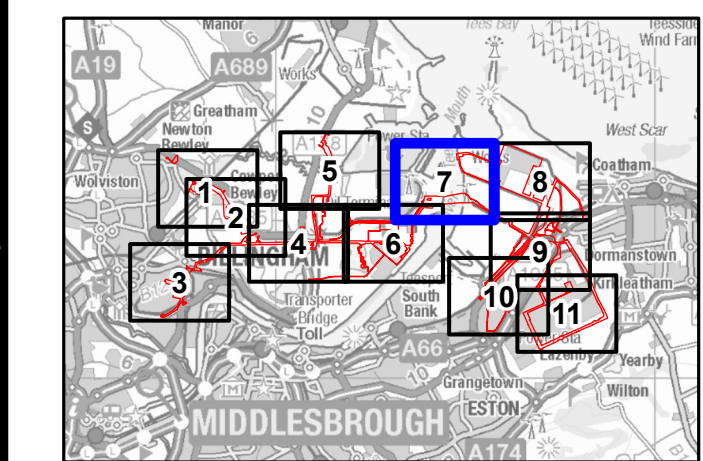




PROJECT
H2Teesside DCO



- LEGEND**
- Order limits - For Change Notification - August 2024
 - Change No.
 - Additional CA powers for Natural Gas pipeline within Order limits
 - Additional land and CA powers (outside Order limits) for Natural Gas pipeline
 - Land Removed
 - Detailed Sheet Number



- NOTES**
- 1: Reproduced from Ordnance Survey digital map data © Crown copyright 2024. All rights reserved. License number 0100031673.
 - 2: Contains Ordnance Survey Data © Crown Copyright and database right 2024.

APPLICATION REFERENCE
H2T_August24_DCO_ChangeNotification

ISSUE PURPOSE
For consultation

PROJECT NUMBER
60689030


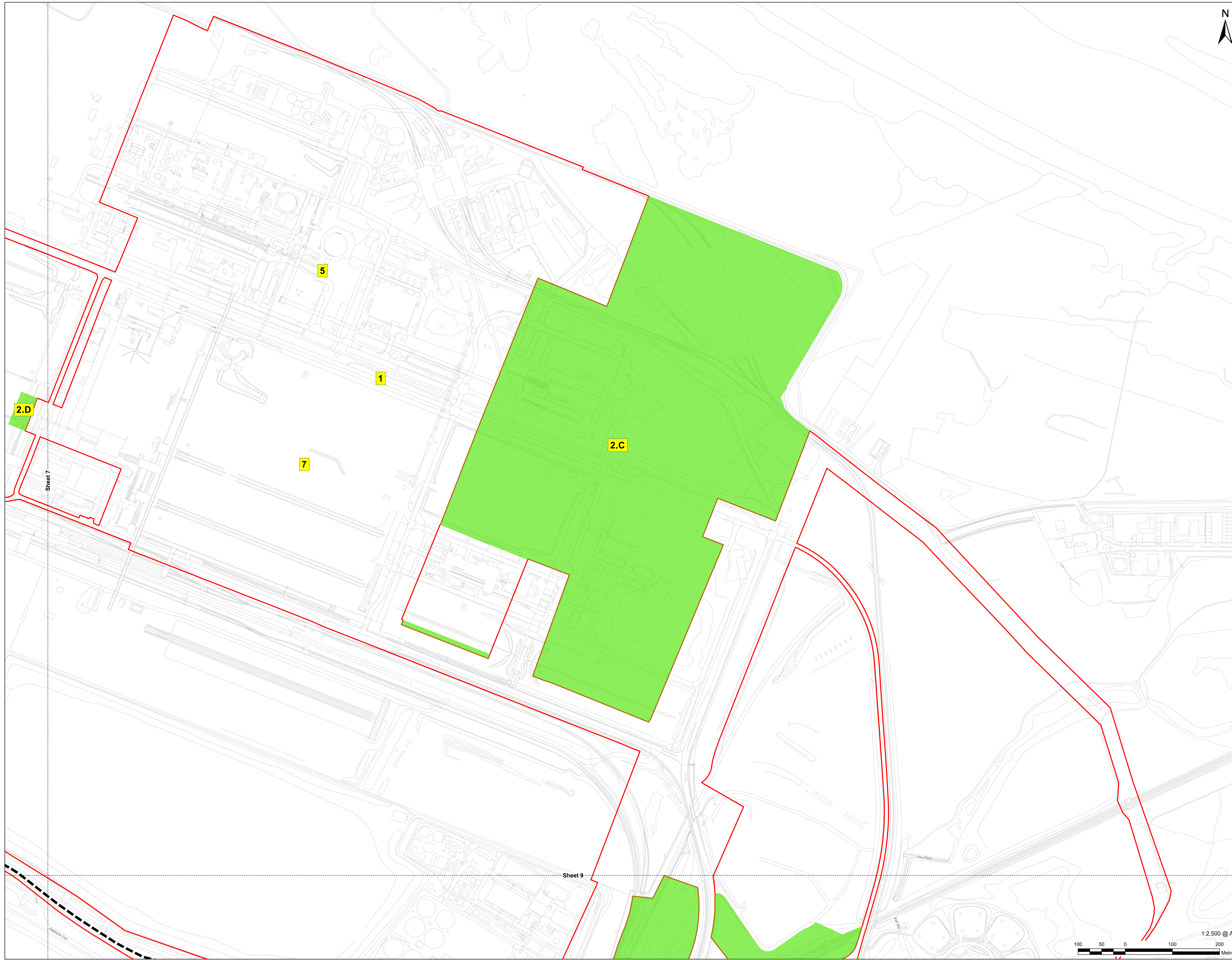
DRAWING TITLE
Notification of Proposed Changes Detailed

SHEET NUMBER
Sheet 7 of 11



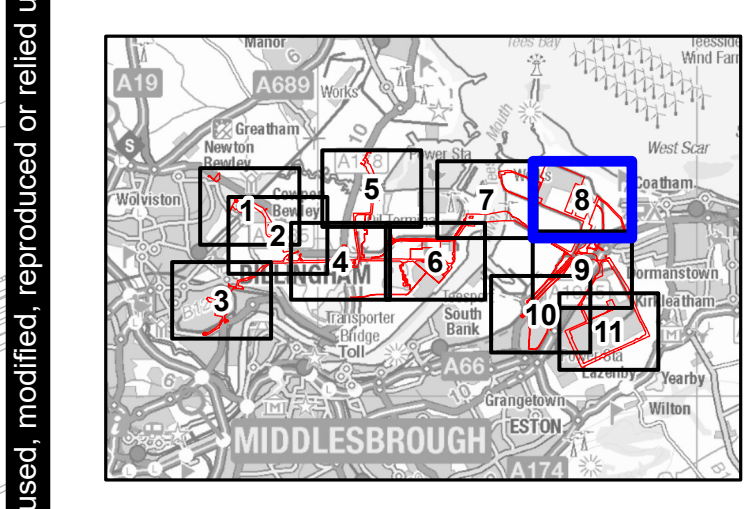
1:2,500 @ A0

This drawing has been prepared for the use of AECOM's client. It may not be used, modified, reproduced or relied upon by third parties, except as agreed by AECOM, or as required by law. AECOM accepts no responsibility, and denies any liability whatsoever, to any party that uses or relies on this drawing without AECOM's express written consent. Do not scale this document. All measurements must be obtained from the stated dimensions.



LEGEND

- Order limits - For Change Notification - August 2024
- Change No.
- Additional CA powers for Natural Gas pipeline within Order limits
- Land Removed
- Detailed Sheet Number



NOTES

- 1: Reproduced from Ordnance Survey digital map data © Crown copyright 2024. All rights reserved. License number 0100031673.
- 2: Contains Ordnance Survey Data © Crown Copyright and database right 2024.

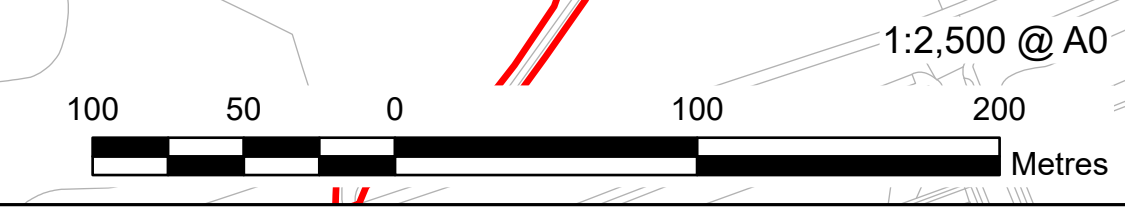
APPLICATION REFERENCE
H2T_August24_DCO_ChangeNotification

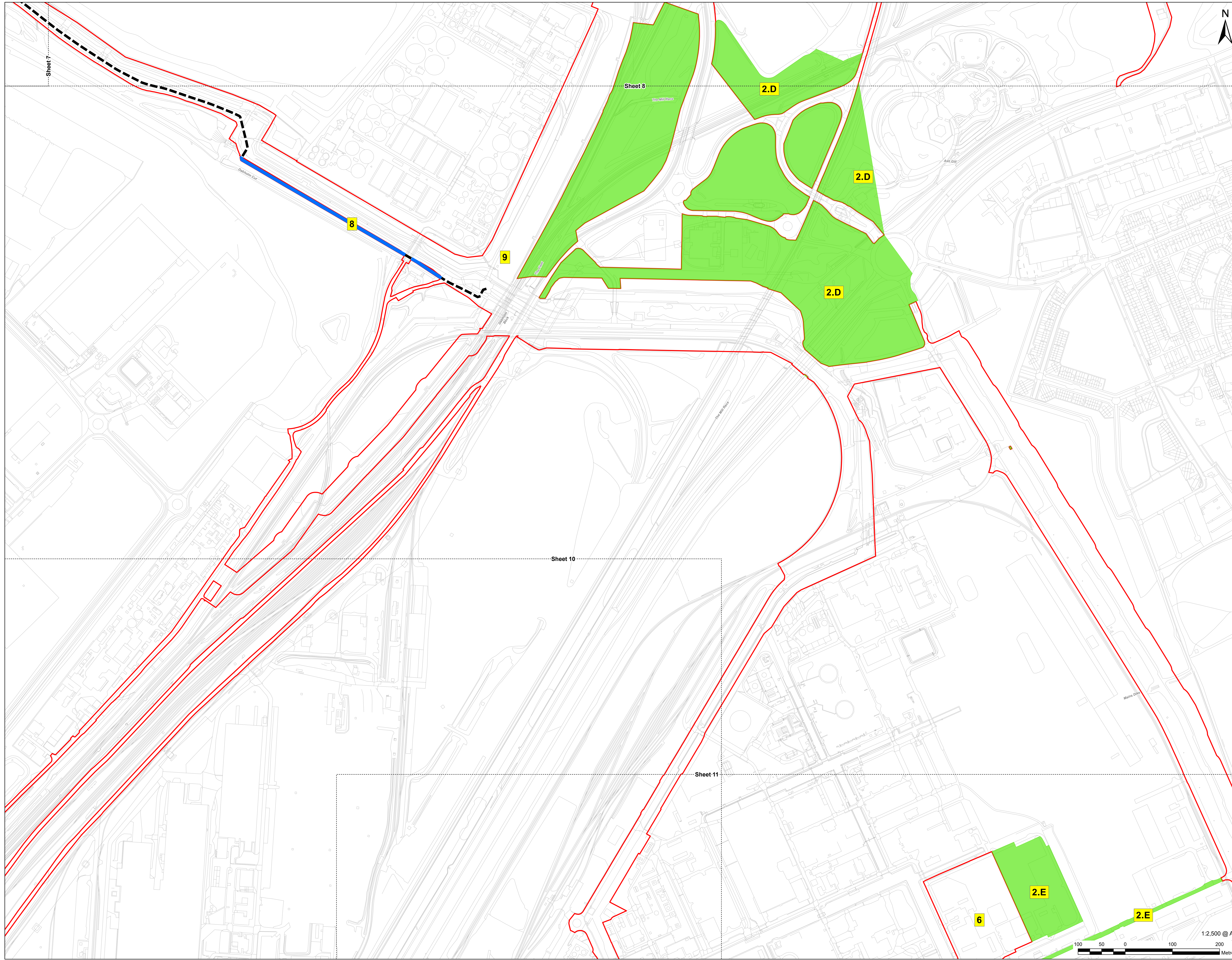
ISSUE PURPOSE
For consultation

PROJECT NUMBER
60689030

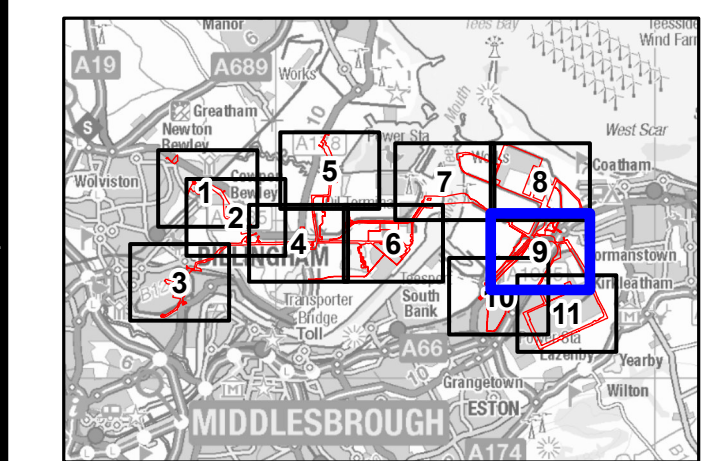
DRAWING TITLE
Notification of Proposed Changes Detailed

SHEET NUMBER
Sheet 8 of 11





- LEGEND**
- Order limits - For Change Notification - August 2024
 - Change No.
 - Additional CA powers for Natural Gas pipeline within Order limits
 - Additional land and CA powers (outside Order limits) for Natural Gas pipeline
 - Land Removed
 - Detailed Sheet Number



- NOTES**
- 1: Reproduced from Ordnance Survey digital map data © Crown copyright 2024. All rights reserved. License number 0100031673.
 - 2: Contains Ordnance Survey Data © Crown Copyright and database right 2024.

APPLICATION REFERENCE
H2T_August24_DCO_ChangeNotification

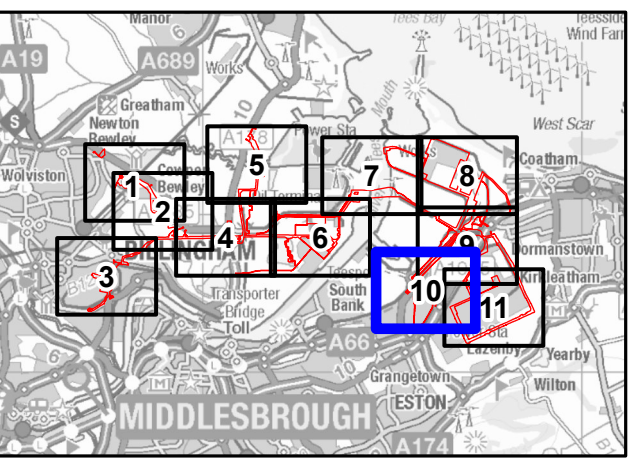
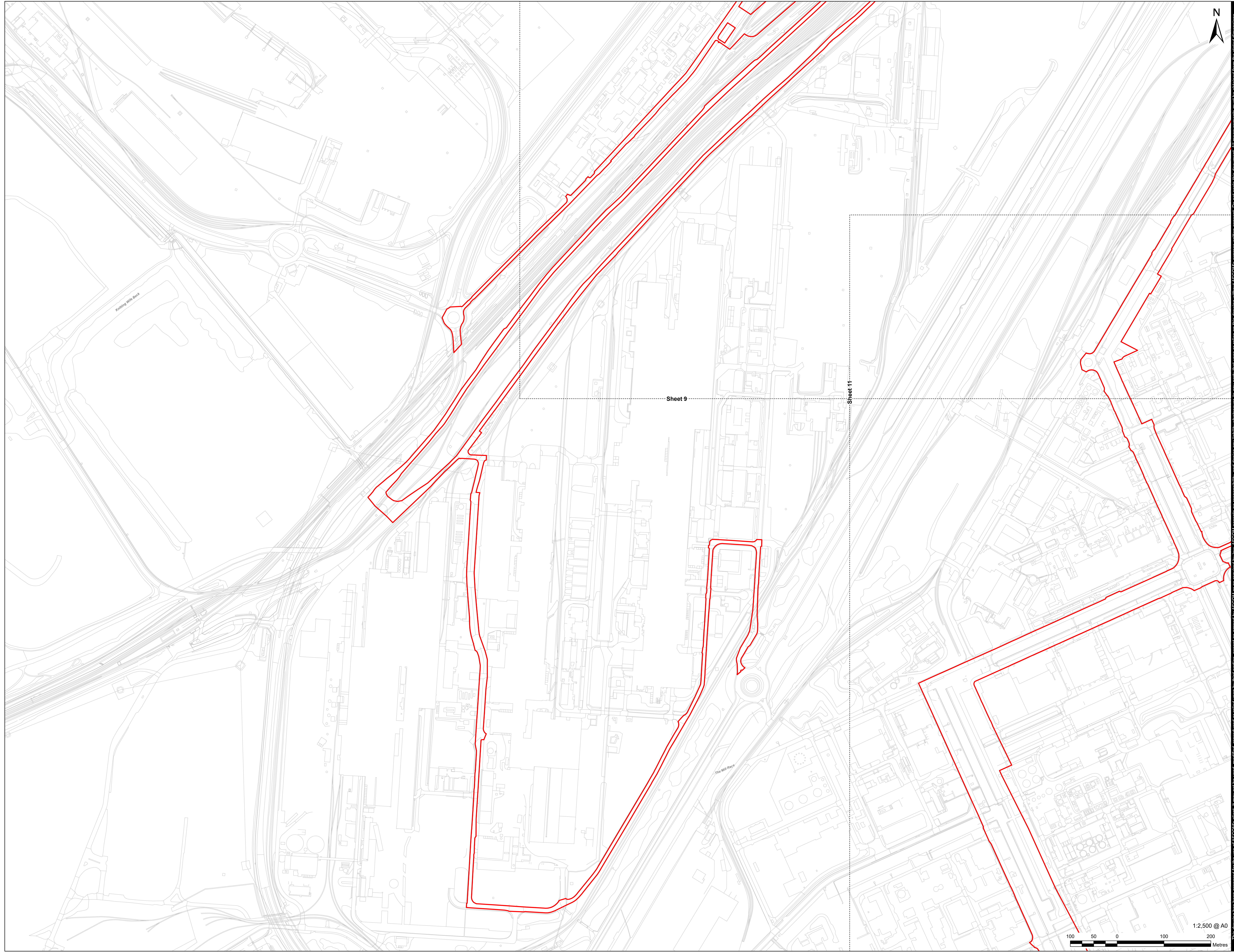
ISSUE PURPOSE
For consultation

PROJECT NUMBER
60689030

DRAWING TITLE
Notification of Proposed Changes Detailed

SHEET NUMBER
Sheet 9 of 11





NOTES
 1: Reproduced from Ordnance Survey digital map data © Crown copyright 2024. All rights reserved. License number 0100031673.
 2: Contains Ordnance Survey Data © Crown Copyright and database right 2024.

APPLICATION REFERENCE
H2T_August24_DCO_ChangeNotification

ISSUE PURPOSE
For consultation

PROJECT NUMBER
60689030

DRAWING TITLE
Notification of Proposed Changes Detailed

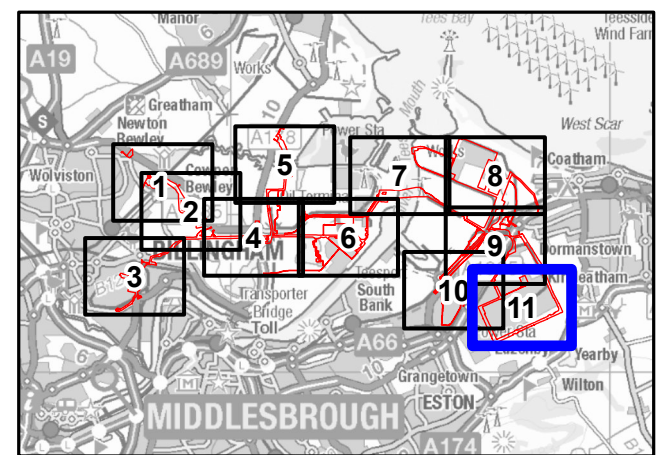
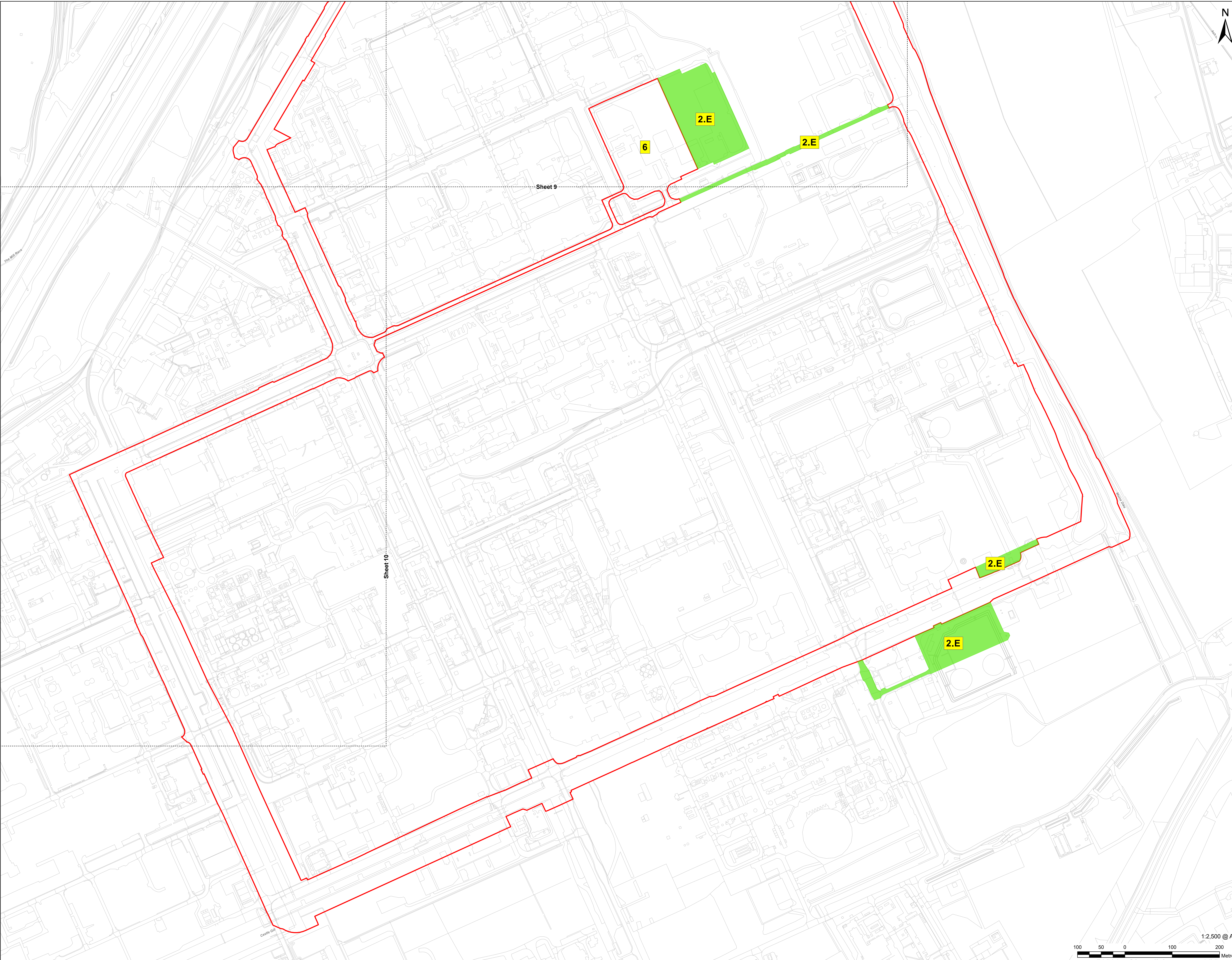
SHEET NUMBER
Sheet 10 of 11



This drawing has been prepared for the use of AECOM's client. It may not be used, modified, reproduced or relied upon by third parties, except as agreed by AECOM, and does not constitute an offer of any service. AECOM accepts no responsibility, and denies any liability, whatsoever, to any party that uses or relies on this drawing without AECOM's express written consent. Do not scale this document. All measurements must be obtained from the stated dimensions.



- Order limits - For Change Notification - August 2024
- Change No.
- Land Removed
- Detailed Sheet Number



NOTES

- 1: Reproduced from Ordnance Survey digital map data © Crown copyright 2024. All rights reserved. License number 0100031673.
- 2: Contains Ordnance Survey Data © Crown Copyright and database right 2024.

APPLICATION REFERENCE

H2T_August24_DCO_ChangeNotification

ISSUE PURPOSE

For consultation

PROJECT NUMBER

60689030

DRAWING TITLE

Notification of Proposed Changes Detailed

SHEET NUMBER

Sheet 11 of 11

